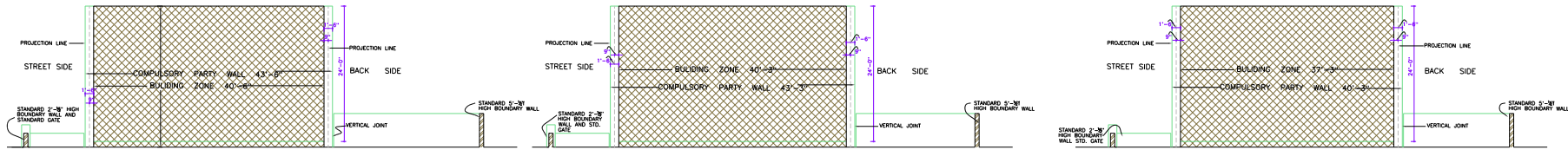
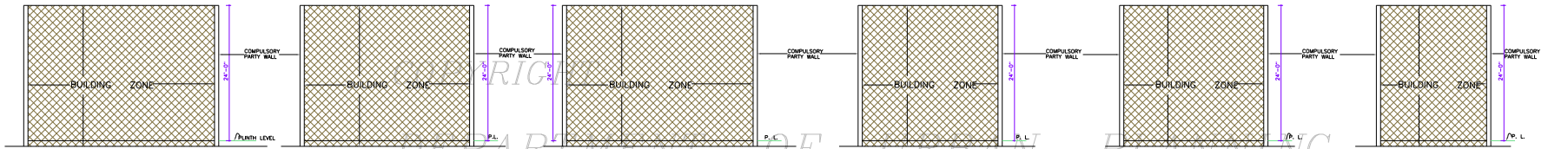


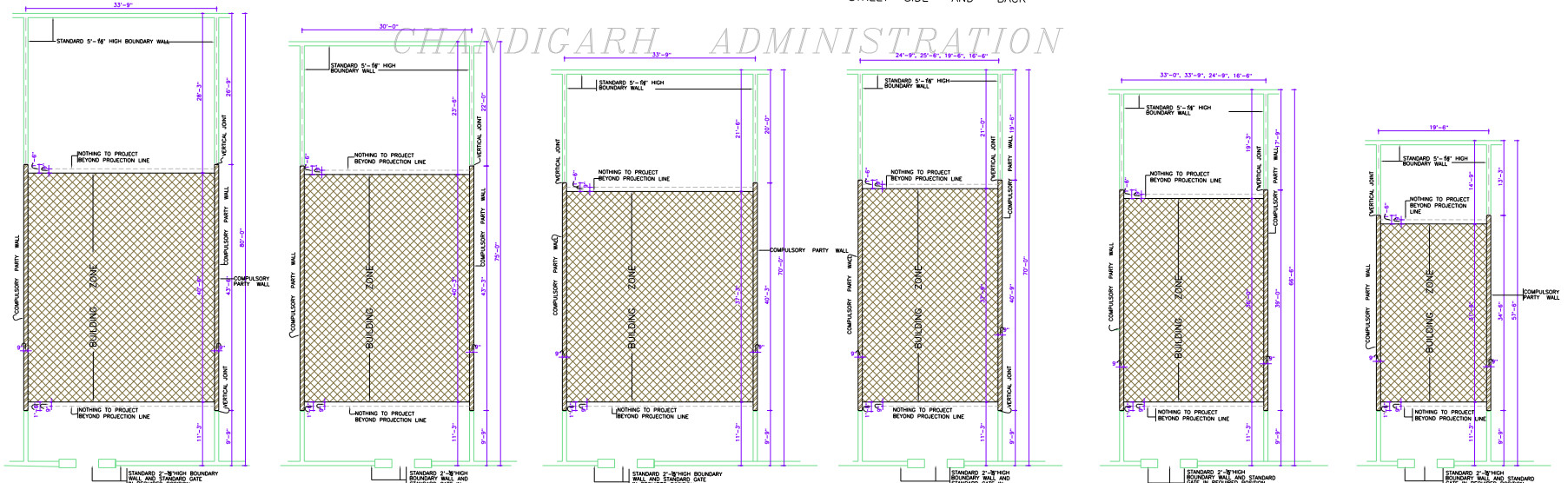
LONGITUDINAL SECTION (PLOT SIZE 24'-9" OR 25'-6" OR 19'-6" OR 16'-6" x 70'-0") LONGITUDINAL SECTION (PLOT SIZE 33'-0" OR 33'-9" OR 24'-9" OR 16'-6" x 66'-6") LONGITUDINAL SECTION (PLOT SIZE 19'-6" x 57'-6")



LONGITUDINAL SECTION (PLOT SIZE 33'-9" x 80'-0") LONGITUDINAL SECTION (PLOT SIZE 30'-0" x 75'-0") LONGITUDINAL SECTION (PLOT SIZE 33'-9" x 70'-0")



ELEVATION (PLOT SIZE 33'-9" x 80'-0") STREET SIDE AND BACK ELEVATION (PLOT SIZE 30'-0" x 75'-0") STREET SIDE AND BACK ELEVATION (PLOT SIZE 33'-9" x 70'-0") STREET SIDE AND BACK ELEVATION (PLOT SIZE 24'-9", 25'-6", 19'-6", 16'-6") STREET SIDE AND BACK ELEVATION (33'-9", 33'-9", 24'-9", 16'-6") STREET SIDE AND BACK ELEVATION (PLOT SIZE 19'-6" x 57'-6") STREET SIDE AND BACK



ZONING PLAN FOR PLOT SIZES 33'-9" x 80'-0" ZONING PLAN FOR PLOT SIZES 30'-0" x 75'-0" ZONING PLAN FOR PLOT SIZES 33'-9" x 70'-0" ZONING PLAN FOR PLOT SIZE 24'-9", 25'-6", 19'-6", 16'-6" ZONING PLAN FOR PLOT SIZES 33'-9", 33'-9", 24'-9", 16'-6" ZONING PLAN FOR PLOT SIZE 19'-6" x 57'-6"

S.No. NOTES

THIS DRG. IS THE PROPERTY OF THE DEPTT. OF ARCHITECTURE CHD. FORMERLY OF THE P.B. GOVT. & MUST NOT BE ALTERED, COPIED OR USE IN WHOLE OR IN PART WITHOUT THE PERMISSION OF THIS DEPTT. WRITING.  
THIS DRG. IS A PART & PARCEL OF FRAME CONTROL SHEETS BEARING DRG. No. 1 TO 9, JOB No. 197 SHOWING ZONING OF THE VARIOUS SIZES OF WARLA PLOTS AND SHALL BE READ TOGETHER FOR ALL OTHER ZONING & CONDITION PURPOSES.

NOTE:- THIS DRAWING HAS BEEN COMPUTERISED ON 27-08-10 FROM DRG. No. 12 JOB No. 197  
Sd/- B.K. BAJAJ  
1-5-84  
CHIEF ADMINISTRATOR

S.No. DESCRIPTION SIGN DATE

REVISIONS

CHIEF ADMINISTRATOR

Sd/- 4-5-84 CHIEF ARCHITECT Sd/- R.S. LALL 4-5-84 SENIOR ARCHITECT

Sd/- 10BA SINGH 11-4-84 ARCHITECT Sd/- AVTAR SINGH 11-4-84 ASSTT. ARCHITECT

OFFICE OF THE CHIEF ARCHITECT U.T. CHANDIGARH

SCALE: 1/8" TO A FEET DATE: 10-4-84

RASHMI GUPTA DEALT BY JOB No. 197 DRG. No. 12 Sd/- CHECKED BY

FRAME CONTROL

ZONING PLAN FOR

DISCLAIMER  
THROUGH EVERY CARE HAS BEEN TAKEN TO PROVIDE THE CORRECT THIS DRG. HAS BEEN APPROVED & VERSION OF THE ARCHITECTURAL CONTROL ON THIS DIGITIZED (PDF) FILE. IN CASE OF ANY DISCREPANCY, THE MASTER COPY OF THIS DRG. DATED 1-8-84 SHALL BE REFERRED TO. THE ARCHITECTURAL CONTROL APPLICABLE ON EACH SUCH SITE, AS AVAILABLE IN THE COMMERCIAL RECORD OF THE DEPTT. OF CHIEF ARCHITECT OR HER/HIS INTERPRETATION WILL OVERRULE THE DIGITIZED FORMAT.